

Village of Maywood, IL

2010 Official Zoning Map

As of April 15, 2010

TaxParcels Dated 2007, Road CenterLines 2008
Population as of 2000 Census: 26,863



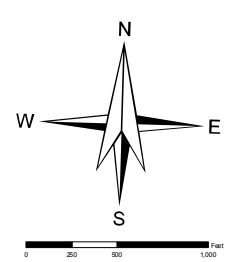
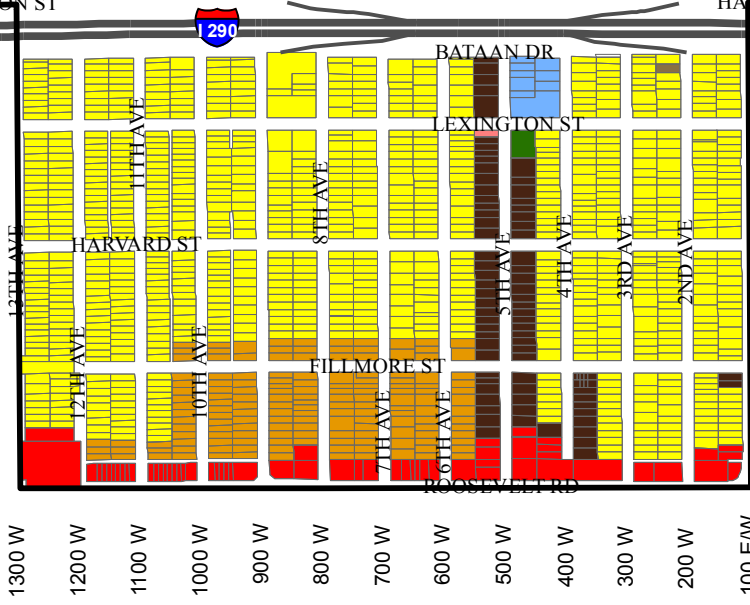
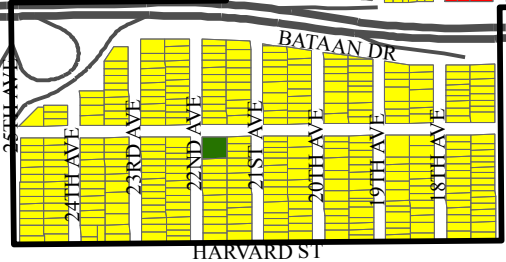
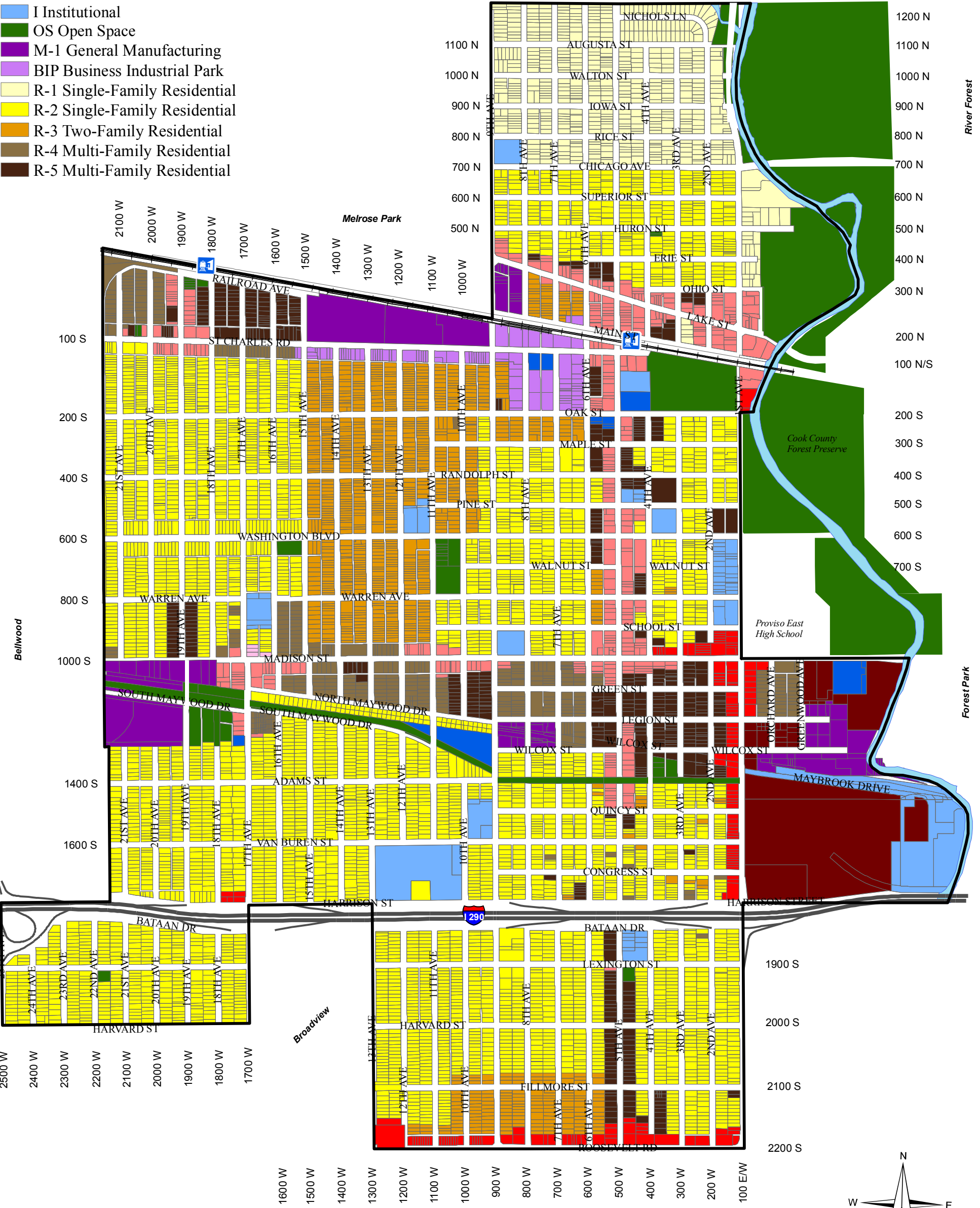
Zoning Districts

- C-1 Local Commercial
- C-2 Pedestrian-Oriented Commercial
- C-3 General Commercial
- C-4 Town Center
- GL Governmental Lands
- I Institutional
- OS Open Space
- M-1 General Manufacturing
- BIP Business Industrial Park
- R-1 Single-Family Residential
- R-2 Single-Family Residential
- R-3 Two-Family Residential
- R-4 Multi-Family Residential
- R-5 Multi-Family Residential

Transportation

- Metra-Stations
- Metra Train
- I-290
- P-R Public ROW

900 W 800 W 700 W 600 W 500 W 400 W 300 W 200 W 100 E/W



DISCLAIMER: This drawing is neither a legally recorded map nor a survey, and is not intended to be used as such. This drawing is a compilation of records, information and data located in various village, county and state offices, and other sources, affecting the land area displayed and is to be used for reference purposes only. The Village of Maywood shall not be responsible for any inaccuracies herein contained. If discrepancies are found, please contact the Maywood Community Development Department at 708-450-4405. By: L4S, Community Development Department